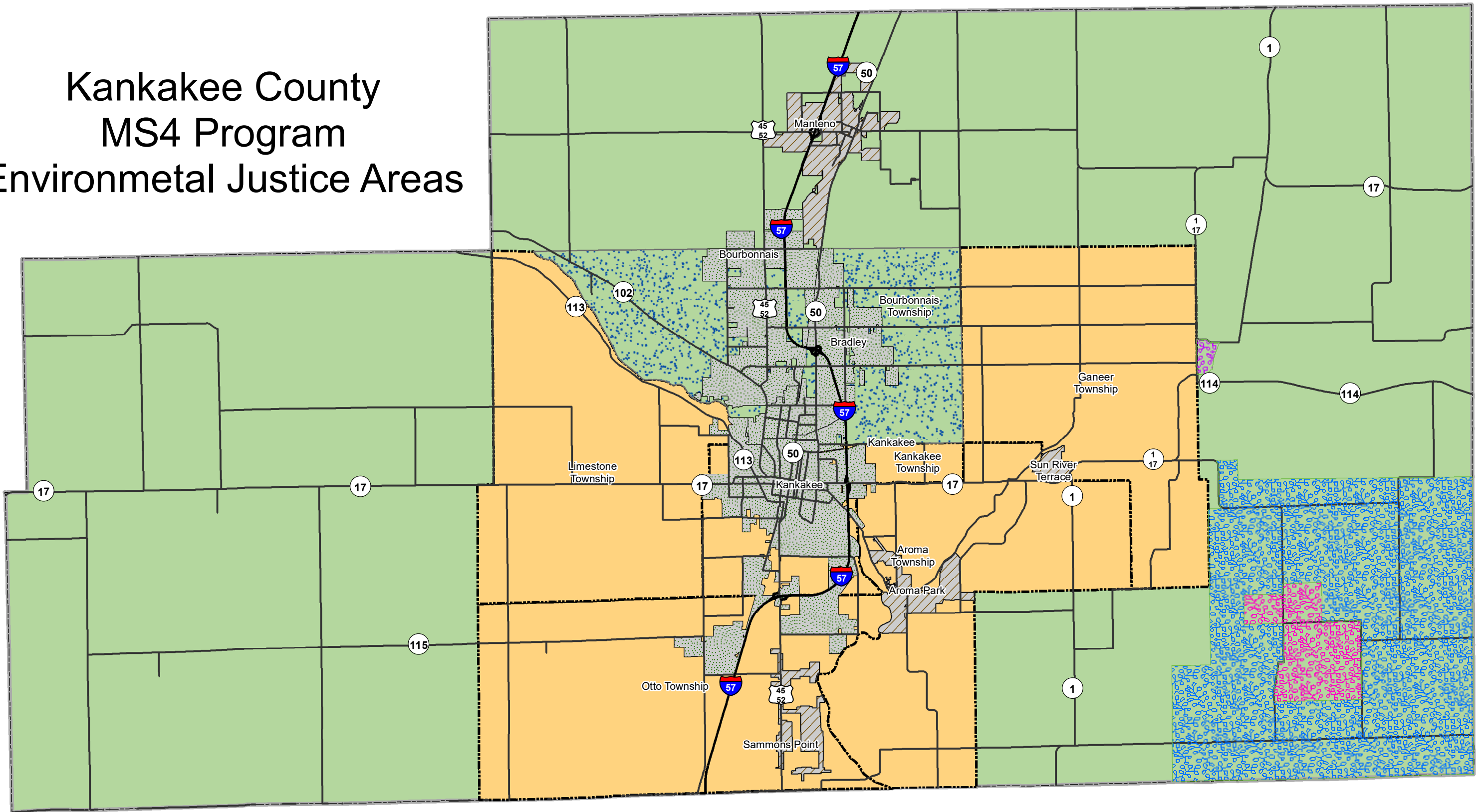








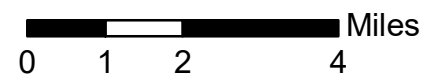




Kankakee County MS4 Program Environmental Justice Areas



- | | |
|--|--|
|  Municipalities - Active |  County - Active |
|  Municipalities - MS4 Waivers |  Low Income |
|  Townships - Active |  Minority Population and Low Income |
|  Townships - MS4 Waivers |  Minority Population |



Map created by

 Kankakee County
 Geographic Information Systems
 Date: Feb. 28, 2023


 Disclaimer: This map is for reference only. Data provided are derived from multiple sources with varying level of accuracy. Kankakee County GIS disclaims all responsibility for the accuracy or completeness of the data shown herein.
 Data Sources: Township and Municipal Boundaries - U.S. Census Bureau TIGER Line (2020). Street Centerlines (2021) - Illinois Department of Transportation. MS4 Status and Minority and Low Income Areas (2021) Illinois Environmental Protection Agency. Other Data - Kankakee County.