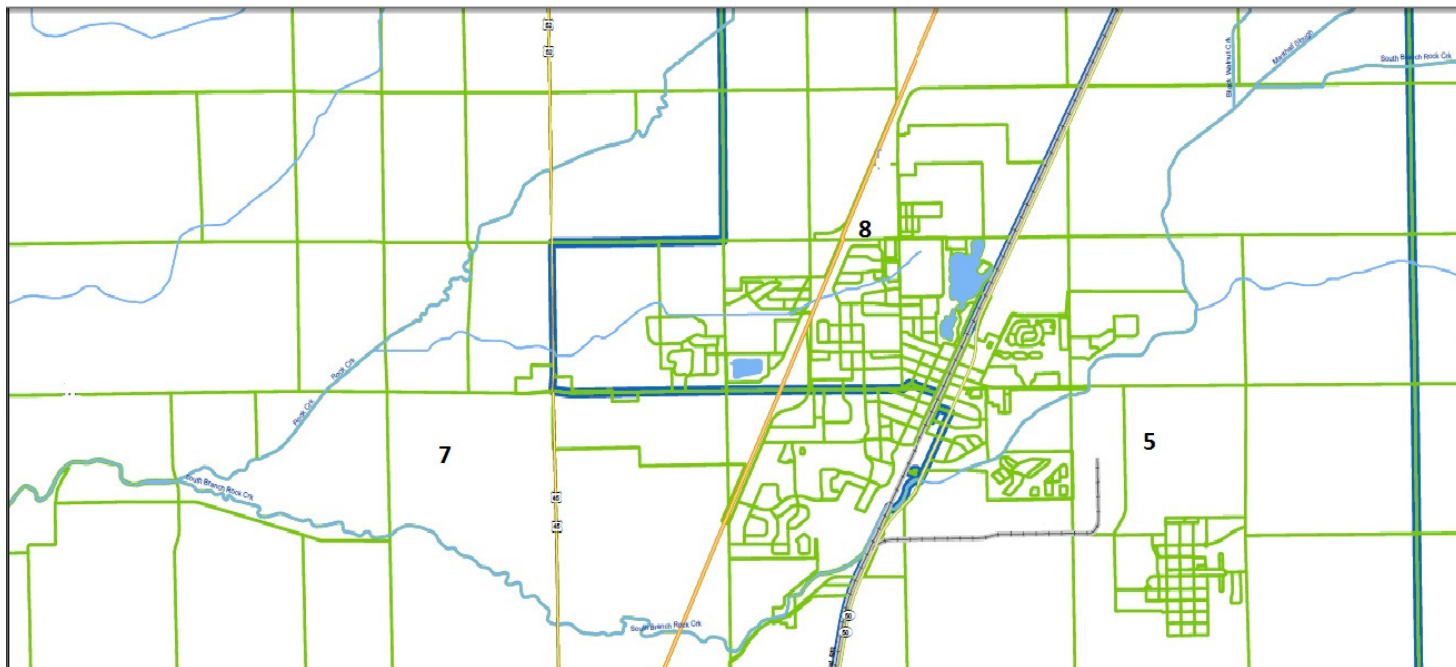
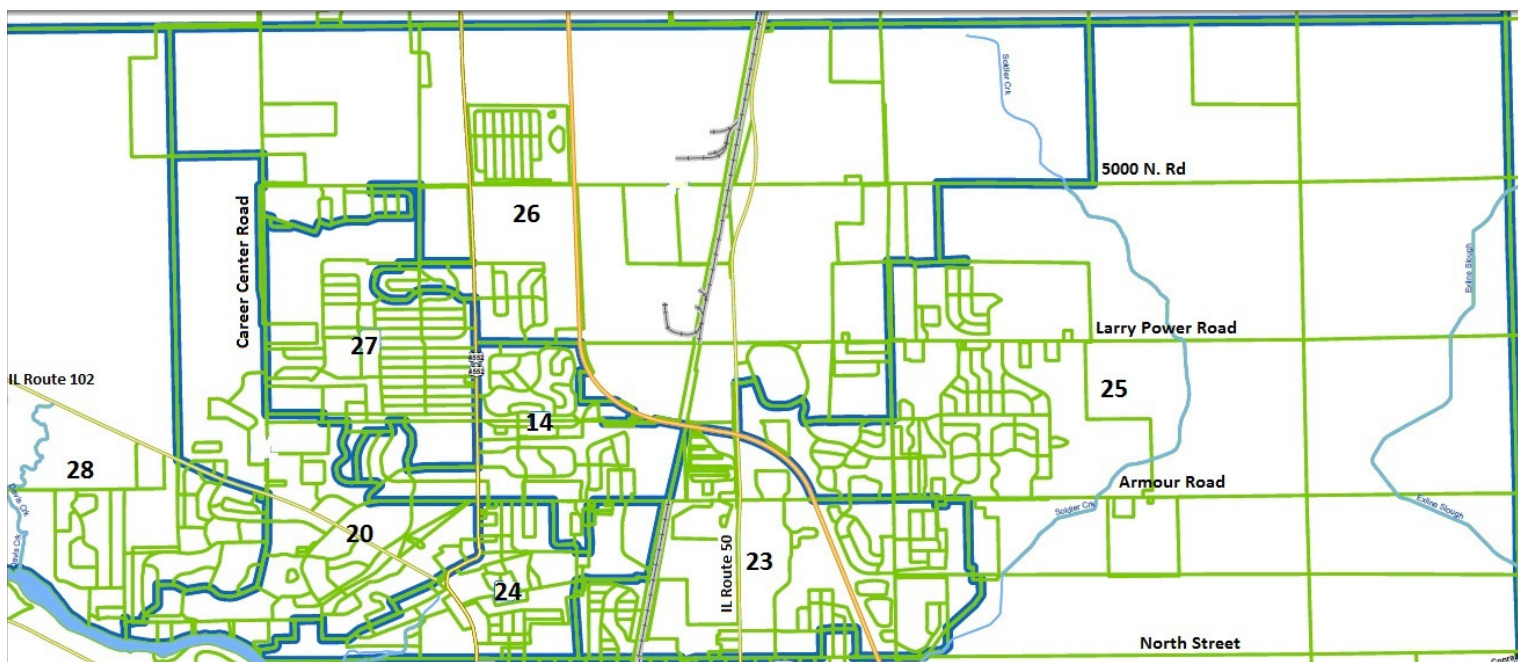


Map II Detailed Views

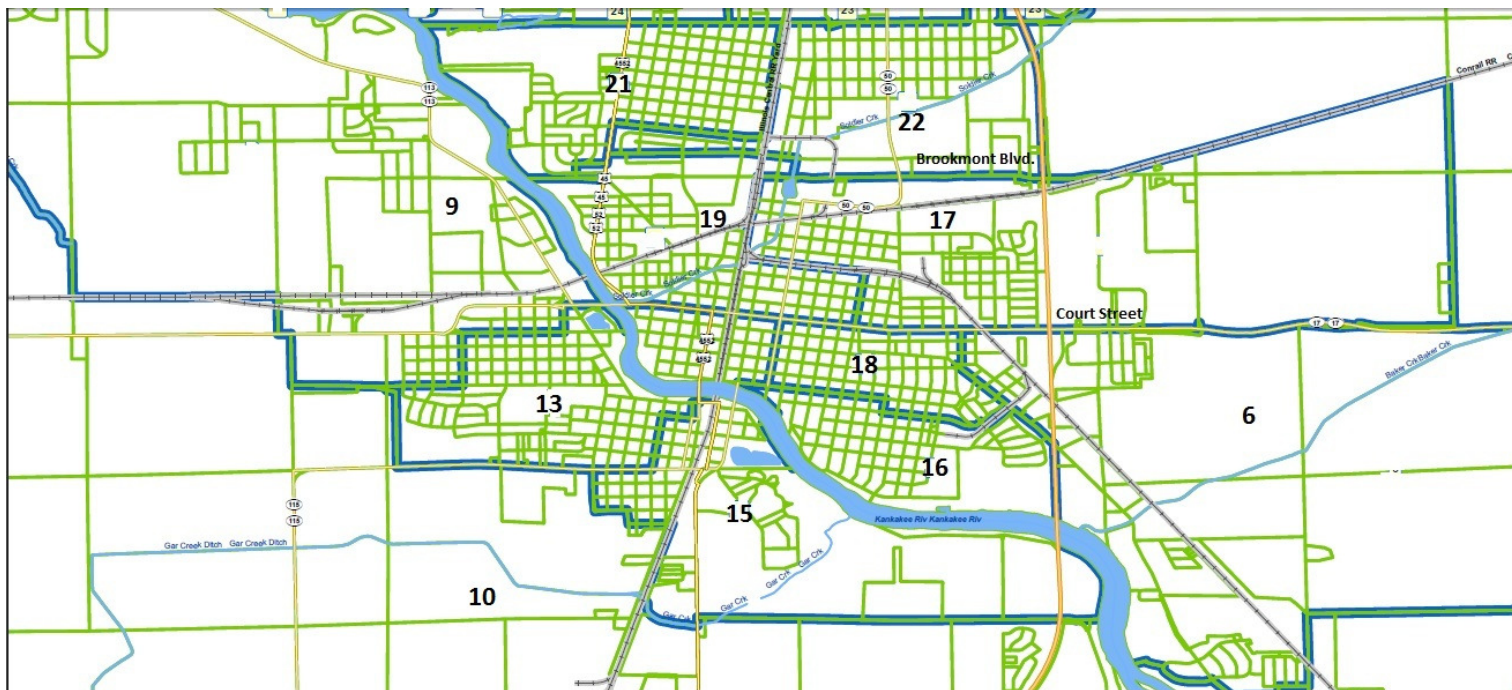
Manteno



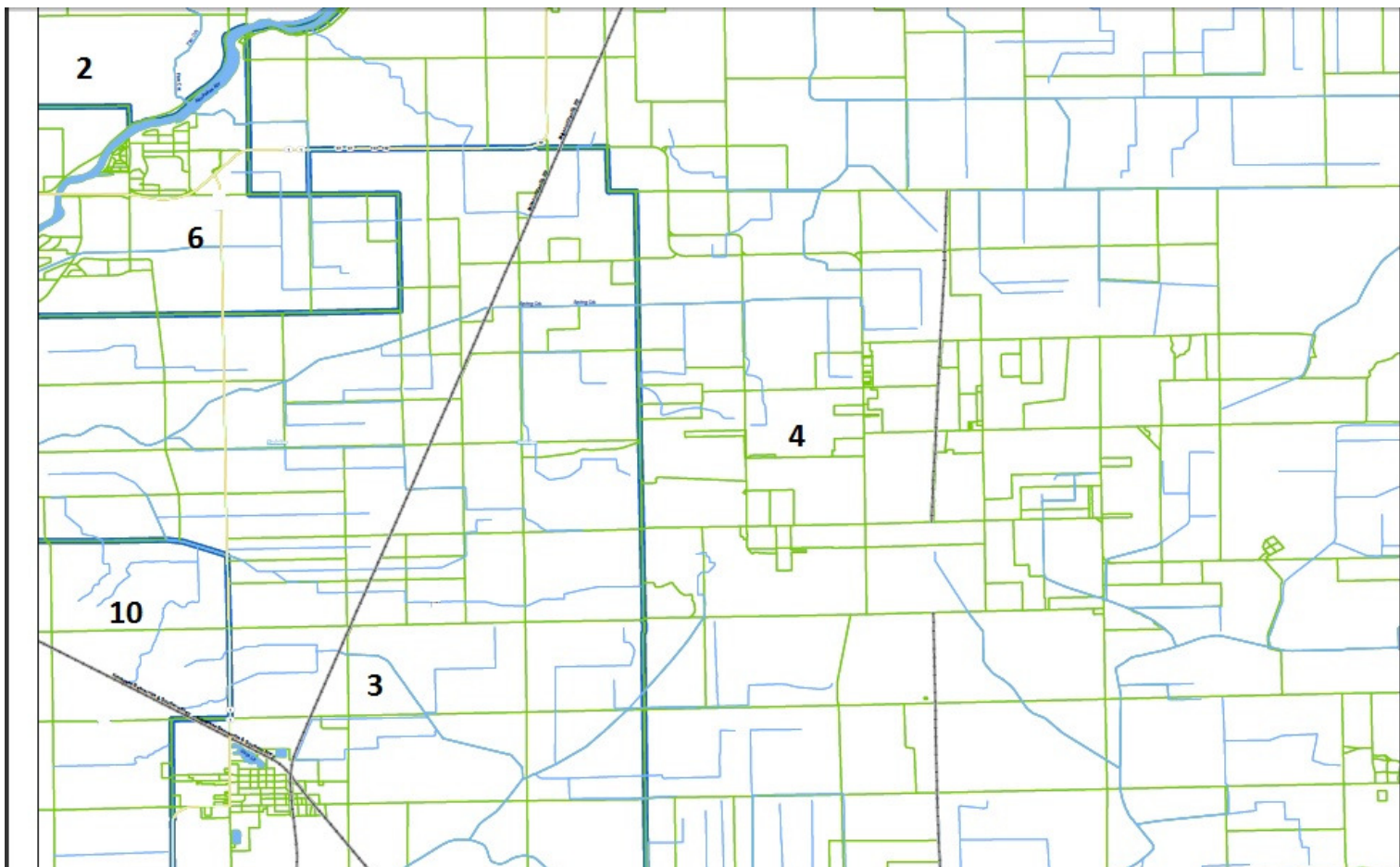
Bourbonnais Township north of North Street



Kankakee and South Bradley



Southeastern Kankakee County



County Wide



Map II District Descriptions

District 1: Sumner Township (all) and Ganeer Township to the Kankakee River (includes Momence north of the river).

District 2: Yellowhead Township (all) and Momence Township to the Kankakee River minus the City of Momence (southern boundary at Conrail Railroad tracks).

District 3: Eastern St. Anne Township including the entire Village of St. Anne, the southern end of Ganeer Township and Eastern Aroma Township, including the Village of Aroma Park.

District 4: Pembroke Township (all), Momence Township south of the Kankakee River and a small section of Ganeer Township along the Kankakee river (includes the City of Momence south of the Kankakee River).

District 5: Manteno Township east of the Illinois Central Railroad tracks (map needs small adjustment).

District 6: Northern Aroma Township, including the Hillcrest neighborhood in Kankakee, southern Ganeer Township, including the village of Sun River Terrace and a small part of the City of Kankakee.

District 7: The Village of Manteno—south of County Highway 9 and west of the Illinois Central Railroad tracks (with one tract east of the tracks), western Manteno Township and Rockville Township (all).

District 8: Manteno Township north of County Highway 9 and west of the Illinois Central Railroad tracks with the western boundary of US Route 45 and 1000 East Road.

District 9: Northwestern Kankakee Township and most of Limestone Township along the Kankakee River.

District 10: Northern Otto Township, southern Limestone Township, southwestern Aroma Township and western St. Anne Township.

District 11: Pilot Township, including the Village of Herscher, and southern Otto Township.

District 12: Essex Township (all), Salina Township (all) and northern Pilot Township.

District 13: The City of Kankakee—west of the Kankakee River north of Jeffery Street and west of 5th Avenue, ending at the north at the boundary of the 9th District.

District 14: The Village of Bourbonnais—Village Meadows neighborhood, Northfield neighborhood, part of Bon Aire neighborhood and part of Heritage neighborhood.

District 15: The City of Kankakee—southeast side crossing the Kankakee River ending at Court Street with the boundaries of the Kankakee River and Indiana Avenue.

District 16: The City of Kankakee—Riverview Historic District (south of River Street) and almost all of Sunnyside neighborhood.

District 17: The City of Kankakee—east of the Illinois Central Railroad to Skyline Road, north of Court Street.

District 18: The City of Kankakee—south of Court Street from Indiana Avenue east to Maple Street.

District 19: The City of Kankakee—west of the Illinois Central Railroad to the Kankakee River, north of Court Street.

District 20: The Village of Bourbonnais—Olde Oak neighborhood, part of Old Bourbonnais and Bourdeaux Estates. Bordered by Briarcliff Lane and Guildford Drive on the west and Latham Drive on the northeast.

District 21: The Village of Bradley—East Bradley and Cook neighborhood with three tracts of Marquis Meadows.

District 22: The Village of Bradley—Central Bradley and Blatt neighborhood.

District 23: The Village of Bradley—Evergreen Acres neighborhood, most of Marquis Meadows, The Farms neighborhood, Quail Hollow neighborhood, Camelot neighborhood, Uncle Leo's neighborhood and Arthur Birch mobile home park.

District 24: The Village of Bourbonnais—most of Old Bourbonnais neighborhood (behind Dairy Queen), most of Bon Aire neighborhood, Olivet Nazarene University and neighborhood behind Bradley-Bourbonnais Community High School.

District 25: The Village of Bradley and some unincorporated areas—Northfield Meadows neighborhood behind Northfield Square Mall, Cap Estates neighborhood, Hunters Run neighborhood and Willowbrook neighborhood. Runs east and north to the Bourbonnais Township boundary.

District 26: The Village of Bourbonnais and part of Bradley—Summerfield neighborhood, Highpoint neighborhood, Prairie Harbor neighborhood, Indian Oaks mobile home park, Doublejack neighborhood in Bradley.

District 27: The Village of Bourbonnais—entire Bel Aire neighborhood west to Career Center Road including a small part of Heritage neighborhood.

District 28: Briarcliff neighborhood in Bourbonnais, northwestern Bourbonnais Township, crossing the Kankakee River to take in northern Limestone Township.

District	Population	Target	Dev.	Difference	BLKPCT10	HSPCT10	MINPCT10
1	3974	4052	-1.90%	-78	0.70%	6.20%	6.90%
2	3973	4052	-1.90%	-79	3.30%	13.20%	16.40%
3	3995	4052	-1.40%	-57	3.80%	8.60%	12.40%
4	4122	4052	1.70%	70	47.60%	8.20%	55.70%
5	4018	4052	-0.80%	-34	3.10%	5.10%	8.20%
6	4017	4052	-0.90%	-35	33.70%	12.40%	46.20%
7	4004	4052	-1.10%	-48	1.50%	5.20%	6.70%
8	4042	4052	-0.20%	-10	0.80%	5.40%	6.20%
9	4139	4052	2.10%	87	4.20%	5.30%	9.40%
10	3960	4052	-2.30%	-92	11.90%	7.80%	19.80%
11	3970	4052	-2.00%	-82	1.60%	2.40%	3.90%
12	4053	4052	0%	1	0.20%	2.00%	2.10%
13	4100	4052	1.20%	48	14.90%	10.80%	25.60%
14	4108	4052	1.40%	56	12.50%	6.10%	18.60%
15	4078	4052	0.60%	26	27.60%	24.20%	51.80%
16	4073	4052	0.50%	21	28.60%	26.60%	55.20%
17	4128	4052	1.90%	76	78.30%	6.10%	84.40%
18	4063	4052	0.30%	11	53.40%	29.30%	82.70%
19	4076	4052	0.60%	24	42.90%	13.30%	56.20%
20	4010	4052	-1.00%	-42	5.90%	3.90%	9.80%
21	4108	4052	1.40%	56	2.00%	8.70%	10.70%
22	3978	4052	-1.80%	-74	2.50%	10.20%	12.70%
23	4151	4052	2.40%	99	3.50%	6.60%	10.20%
24	4052	4052	0.00%	0	6.30%	5.90%	12.20%
25	4036	4052	-0.40%	-16	14.00%	5.10%	19.10%
26	3863	4052	-4.70%	-189	6.70%	5.90%	12.60%
27	4063	4052	0.30%	11	7.30%	4.30%	11.50%
28	4160	4052	2.70%	108	2.70%	2.30%	5.00%